

Penrhos Farm

AGRI 2017/0057

Note on Landscape and Visual Matters Relating to the Permitted Agricultural Building on the Site

Photomontages

April 2021

Viento Environmental Limited

www.viento-env.co.uk

Photomontage Data for Penrhos Farm



Site Name: Penrhos Farm
Map Title: Photomontages
Map Revision: v3.0
Date: 01/12/2020

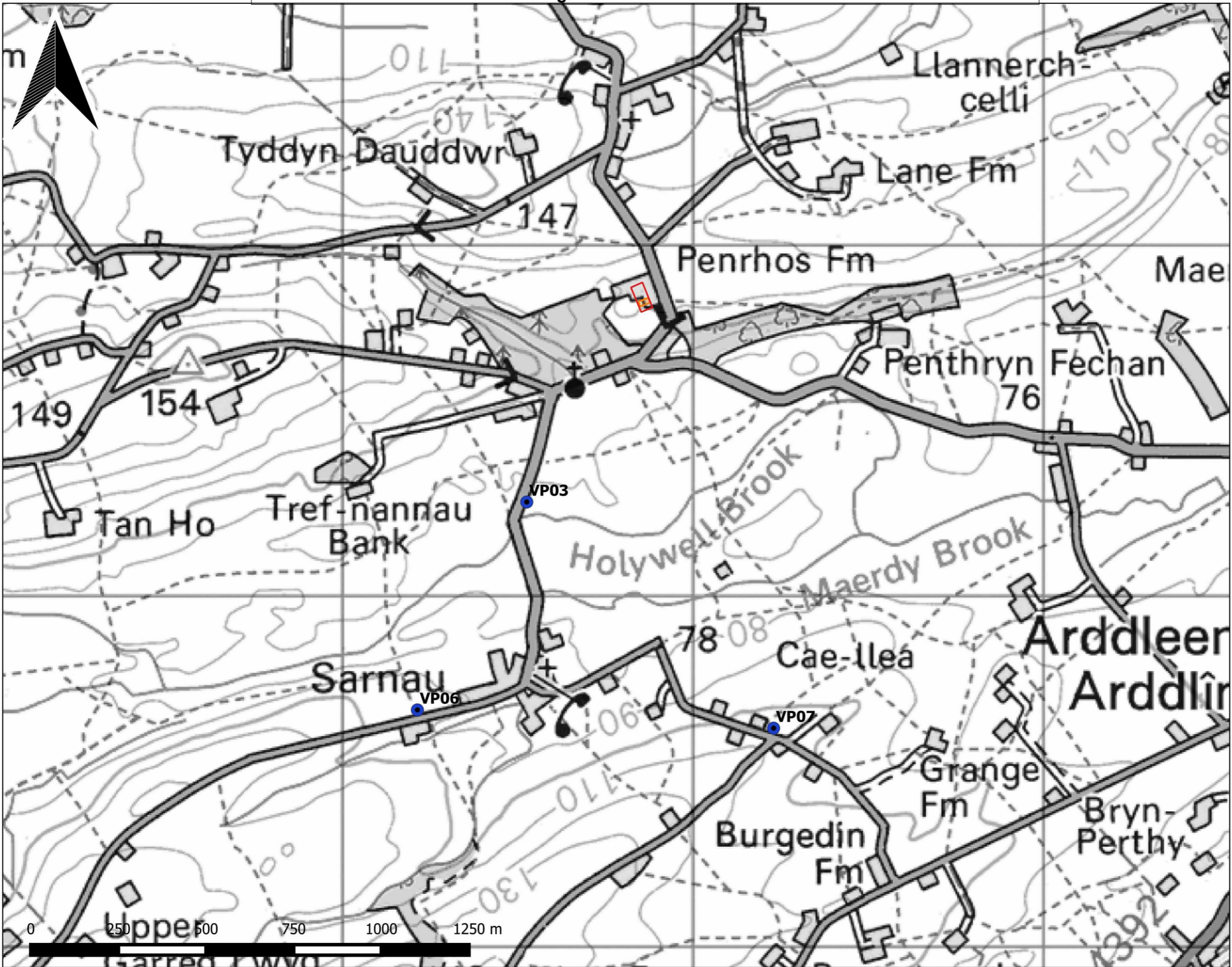
Legend

- Building_Location
- Permitted_Building
- KVR_Viewpoint

Technical Specifications	
Camera Make	CANON
Model	EOS 6D
Focal Length	35mm equivalent
Software Used	SketchUp Pro, Resoft Wind Farm 4.2 & photo editing software

Map is not printed to scale


Mapping reproduced from Ordnance Survey maps © the Crown Copyright 2020. All rights reserved. Licence No: 100047474.



Project:	Penrhos Farm	Viewpoint	Easting	Northing	Altitude (m)	Distance to Current Building (km)	Horizontal field of view (HFOV °)	40	Height of camera (m)	1.6
Location:	Sarnau to Penrhos road	VP03	323525	316268	78	0.56	Recommended viewing distance (mm):	500	Date of photograph taken	24/09/20

Existing View – View Northeast








Project:	Penrhos Farm	Viewpoint	Easting	Northing	Altitude (m)	Distance to Current Building (km)	Horizontal field of view (HFOV °)	40	Height of camera (m)	1.6
Location:	West edge of Sarnau	VP06	323213	315675	95	1.25	Recommended viewing distance (mm):	500	Date of photograph taken	24/09/20

Existing View – View Northeast







Project:	Penrhos Farm	Viewpoint	Easting	Northing	Altitude (m)	Distance to Current Building (km)	Horizontal field of view (HFOV °)	40	Height of camera (m)	1.6
Location:	East of Sarnau	VP07	324229	315623	105	1.245	Recommended viewing distance (mm):	500	Date of photograph taken	24/09/20

Existing View – View North



