


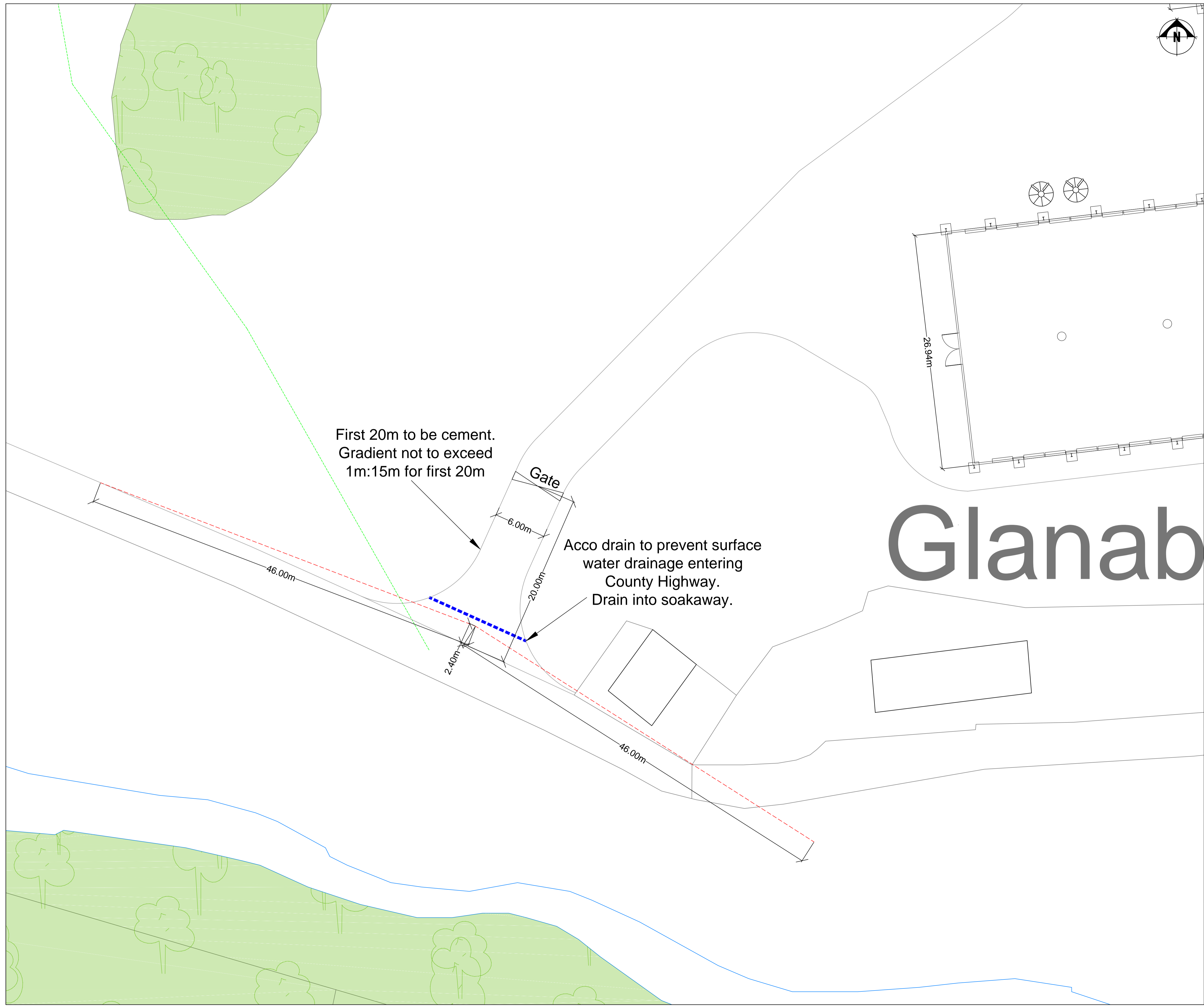


THIS DRAWING IS TO BE READ IN CONJUNCTION WITH ALL RELATED DRAWINGS. ALL DIMENSIONS MUST BE CHECKED AND VERIFIED ON SITE BEFORE COMMENCING ANY WORK OR PRODUCING SHOP DRAWINGS. THE ORIGINATOR SHOULD BE NOTIFIED IMMEDIATELY OF ANY DISCREPANCY. THIS DRAWING IS COPYRIGHT AND REMAINS THE PROPERTY ROGER PARRY & PARTNERS.

-  Footpath
-  Restricted Byway
-  2.4m x 46m Visibility Splays



First 20m to be cement.
Gradient not to exceed
1m:15m for first 20m

Gate

Acco drain to prevent surface
water drainage entering
County Highway.
Drain into soakaway.

Glanab

Rev	Description	Date	Dr by	App by
Original				



Residential - Agricultural - Commercial	
Job	Proposed Poultry Units at Ty Nant
Title	Highway Plan
Location	Ty Nant Talybont Ceredigion SY24 5DN
Client	E Evans & Co
Scales	1:200 @ A1
Drawing No.	RB-MZ415-04
Drawn by	AZ
Date	12/06/2019

HOGSTOW HALL, MINSTERLEY
SHREWSBURY, SHROPSHIRE, SY5 0HZ
Tel: 01743 791336 Fax: 01743 792770
email: mail@rogerparry.net
Web address: www.rogerparry.net
Roger Parry & Partners LLP Partnership no. OC312201
Registered Office: Hoggston Hall, Minsterley, Shropshire, SY5 0HZ
Registered in England and Wales
A list of members of the LLP is available at the above address.