
Manure Management Plan

Erection of a free range egg
production unit including silos and all
associated works

Prepared for D S Humphreys & Co

Land at Nant Yr Esgair, Talerddig,
Llabrynmair, SY19 7AJ



land & property
professionals

Roger Parry & Partners LLP
www.rogerparry.net
richard@rogerparry.net
Tel: 01691 655334

MANURE MANAGEMENT PLAN

This manure management plan has been prepared for D S Humphreys & Co of New Mill Farm, Carno, Caersws, Powys, SY17 5LH.

The farm extends to approximately 350 acres (141.64 hectares) of owner occupied land. The farm currently have a flock of 675 ewes and 35 beef cattle with 32,000 hens proposed. The applicants currently buy in fertiliser to spread on the land.

The manure management plan has been prepared for the total stock of 675 ewes, 35 beef cattle and 32,000 free range laying hens.

A buffer of 10m has been provided to all watercourses, and no spreading will be done on this buffer zone. The farm has therefore sufficient capacity to dispose of all manure produced by all enterprises in accordance with all the relevant regulations and legislation.

The total amount of manure (N) that can be applied over the spreadable land on the farm would be 119 hectares x 250kg = 29,750kg N.

The total produced on the farm is 28,125kg N, which is well below the threshold, and therefore no manure will have to be exported (Table 1).

Table 1:

Stock Unit	Stock Numbers	Kg N per Stock Unit	Total Kg N Produced
Ewes	675	13	8,775
Beef cattle	35	50	1,750
Free range hens	32,000	0.55	17,600
Total Kg N produced			28,125

Therefore no kg N will have to be exported.

A map is provided in the full plan which shows Red Areas where manure spreading should not take place.

Contingency Plan

There are a number of covered areas on the farm to allow for storing any manure, slurry and dirty water produced at times when spreading may not be possible e.g. due to wet, waterlogged or frozen conditions in accordance with the Code of Good Agricultural Practice. This is to ensure manures and slurry are spread at appropriate times to prevent pollution and maximise uptake of nutrients for crop growth. Manure will also be exported off site to local AD plants.

Areas on which solid manures and slurry should never be spread are:

Ditches and watercourses:

- Within at least 10 metres (11 yards) of either side of any watercourse including ditches and piped ditches. This will avoid direct spreading into the watercourse and also reduce the risk of run-off reaching the watercourse. Do not forget to include watercourses that form the boundary of your farm.

Other non-spreading (red) areas:

- Within at least 50 metres (55 yards) of any spring, well, borehole or reservoir that supplies water for human consumption or farm dairies.
- Very steep slopes where run-off is a high risk throughout the year.
- Any areas where you may not be allowed to spread for reasons such as a tenancy agreement, an abatement notice due to smell, set-aside land, Sites of Special Scientific Interest (SSSIs) or Environmentally Sensitive Areas (ESAs).
- The surface is rocky or uneven so that your equipment cannot be used effectively or safely.

APPLICATION METHODS

Manures will be stored and spread in accordance with the water, soil and air Codes of Good Agricultural Practice.

Manures will be stored in field stores and manure heaps on arable ground and will be densely packed with a A shaped profile.

- Manure heaps will be well away from water courses, drainage schemes and ditches.
- Manure will be spread under suitable conditions
 - Wind direction will be chosen to be blowing with prevailing direction from the west which will blow any odours away from the closest dwellings.
 - The ground to receive the manure will not be water logged or frozen.
 - Spreading will be done at least 10 metres away from any water courses or ditches
- There is a covered concrete pad that can be used for emergency storage when conditions are not suitable to store manure on the fields. This shed has a dirty water system and has an impermeable base the shed used to be used for wintering cattle.
- Manure will be incorporated in the soil within 24 hours of application, where this is possible due to conditions.

MANURE SPREADING PLAN

Manure will be spread according to the annual cropping plan.

Manure will be tested and analysed on a regular basis so that quantities applied will mean that applications will concur with crop requirements as laid out in DEFRA document RB209.

Table 2

Total Manure Production			
Group	Kg N Produced	No of Animals	Total Kg N
Ewes	13	675	8,775
Beef Cattle	50	35	1,750
Laying hens	0.55	32,000	17,600
Total N Produced			28,125 Kg N
Total N Exported			0 Kg N
Spreadable Area			119 Ha
Total N/Ha			236kg N/Ha

MANURE SPREADING PLAN

The birds within the free range unit will graze the designated land in a rotational field system. The birds will step out of the building through the pop holes provided and onto a veranda, which shall ensure that the ground is not poached and compacted by the birds. The veranda shall also ensure that the feet of the birds are cleaned prior to entering the building. The birds will be then directed to those fields available for grazing in rotation to prevent over stocking of the ground and ensure the fertility of soil. Good pasture management is essential, and it is paramount the problems of parasitic intestinal worms and coccidian oocysts are avoided.

294500

295000

295500

294500

295000



Cwmra Amcysgyddol Ewrop ar gyfer Ddwylo
Gwladol Ewrop yn Buddsoddi
mewn Ardaloedd Gwladol
The European Agricultural Fund for
Rural Development: Europe Investing in
Rural Areas


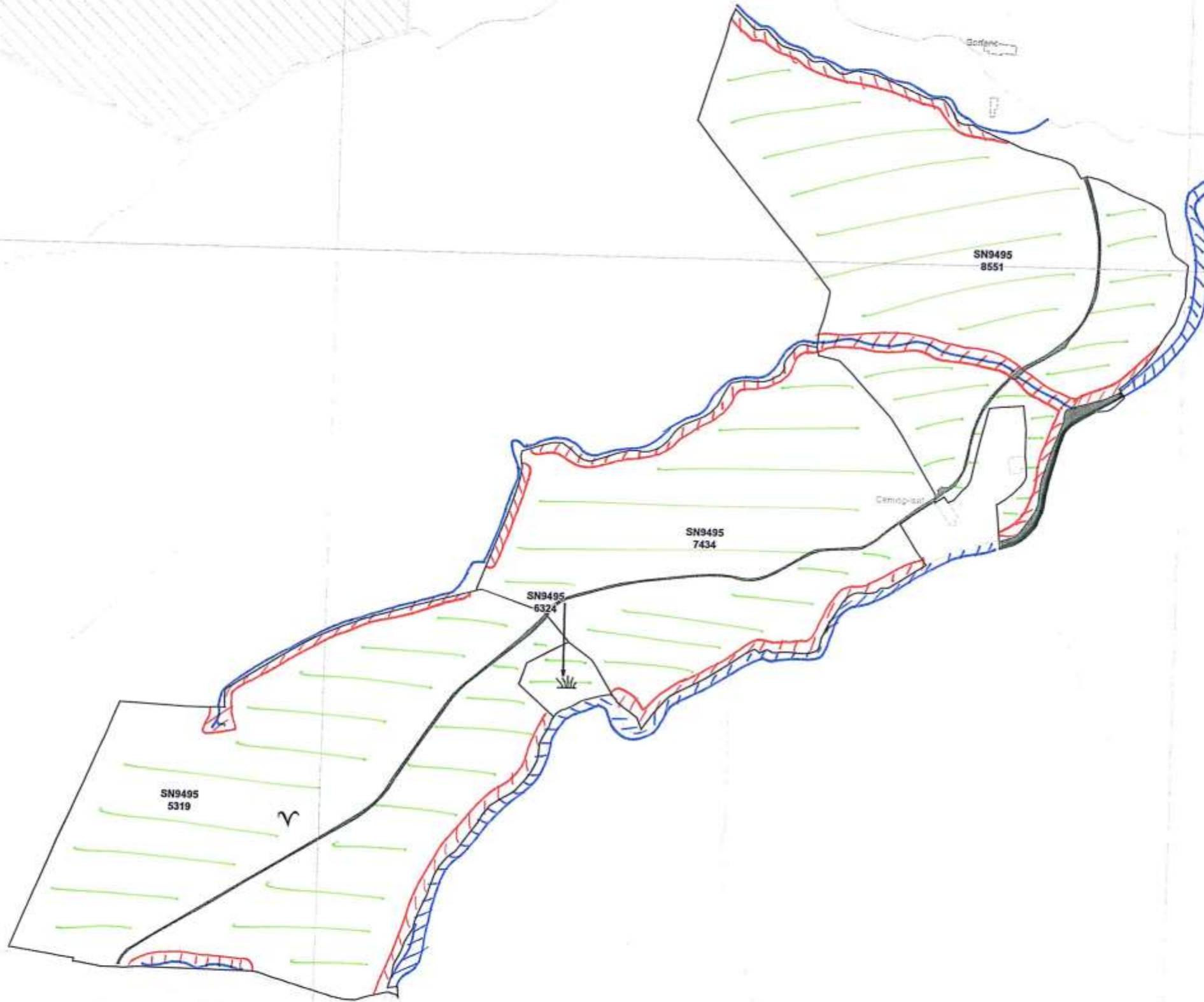


Llywodraeth Cymru
Welsh Government

Ffurflen Cais Sengl
Single Application Form
Mapiau 2015 Maps

Marc Diogelwch SWYDDOGOL – SENSITIF /
Security Marking OFFICIAL-SENSITIVE
Cyfeirnod y Cwsmer / Customer Reference Number
A0002222

Dalen / Sheet : 1 / 5



Mae'r wybodaeth hon i'w defnyddio ar gyfer pwrpasau IACS yn unig.
This information can only be used for IACS purposes.

Algyblyrchir y map hwn o ddiwydd yr Arolwg Ordnans gyda chaniatâd yr Arolwg Ordnans ar ran Rheolwr Udyriael Mawrhydiel o Hawffrain y Goron. Mae algyblyrchu heb ganiatâd yn ierri hawffrain y Goron a gall arwain at orfyniad new achos sifil. Llywodraeth Cymru, Rhif Trwydded GD 100017916, 2015.

This map is reproduced from Ordnance Survey material with the permission of Ordnance Survey on behalf of the Controller of Her Majesty's Stationary Office © Crown copyright. Unauthorised reproduction infringes Crown copyright and may lead to prosecution or civil proceedings. Welsh Government, Licence Number GD 100017916, 2015.

295000

296000



Cwmwl Amcwyddol Ewrop ar gyfer Disthysu
Gwledig Ewrop yn Buddsoddi
mewn Ardaloedd Gwledig
The European Agricultural Fund for
Rural Development: Europe Investing in
Rural Areas



Llywodraeth Cymru
Welsh Government


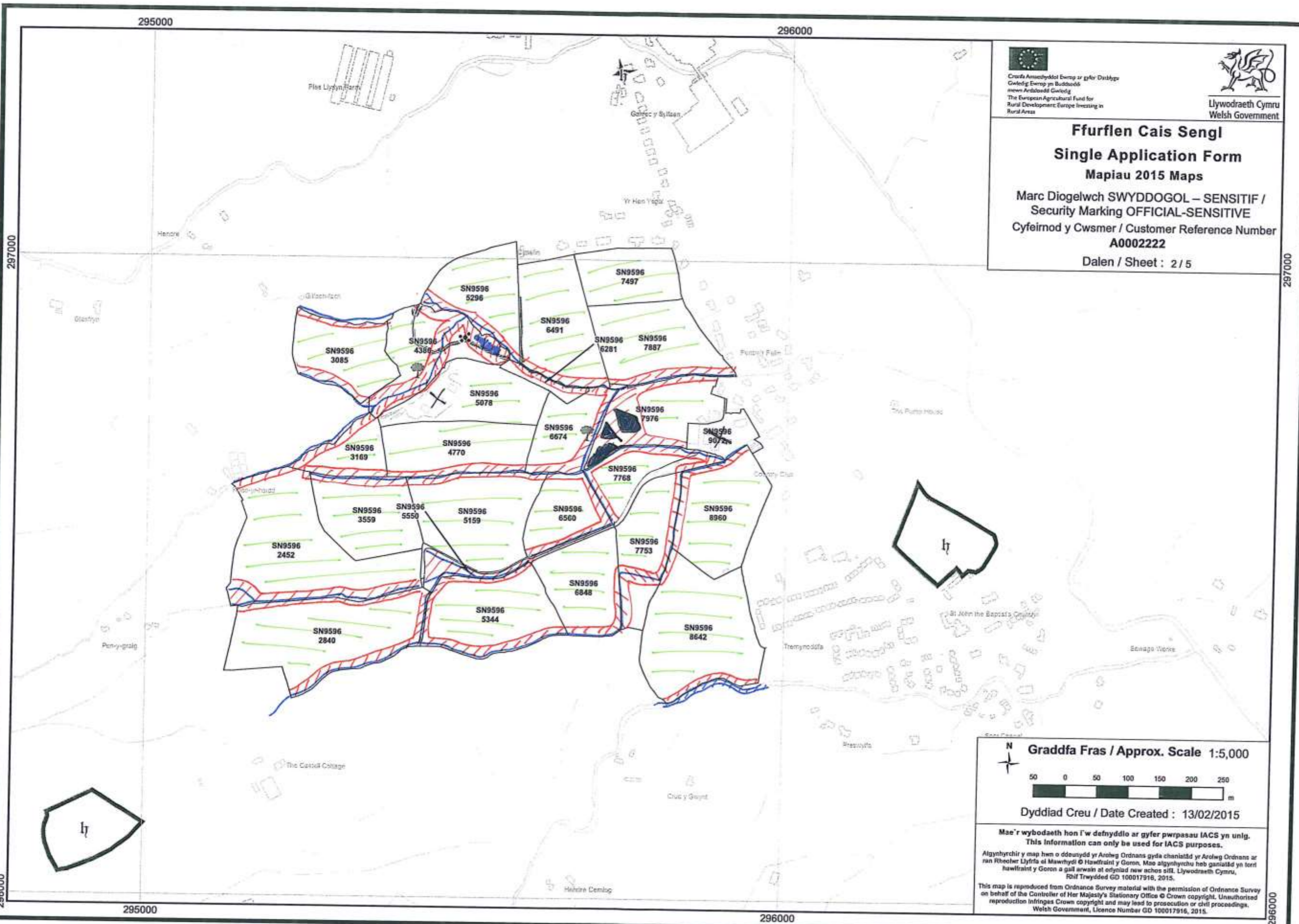
Ffurflen Cais Sengl Single Application Form Mapiau 2015 Maps

Marc Diogelwch SWYDDOGOL – SENSITIF /
Security Marking OFFICIAL-SENSITIVE
Cyfeirnod y Cwsmer / Customer Reference Number
A0002222

Dalen / Sheet : 2 / 5

297000

297000



Dyddiad Creu / Date Created : 13/02/2015

Mae'r wybodaeth hon i'w defnyddio ar gyfer pwrpasau IACS yn unig.
This information can only be used for IACS purposes.

Algorithmau y map hon o ddwydd y'r Arolwg Ordnans gyda chaniatâd y'r Arolwg Ordnans ar
ran Rheolwr Llyfrfa a Mawrhydi © Hawffraint y Gorn. Mae algorithmau heb ganiatâd yn torri
hawffraint y Gorn a gall arwain at edmydd new achos siŵl Llywodraeth Cymru,
Ffili Trwydded GD 100017916, 2015.

This map is reproduced from Ordnance Survey material with the permission of Ordnance Survey
on behalf of the Controller of Her Majesty's Stationary Office © Crown copyright. Unauthorised
reproduction infringes Crown copyright and may lead to prosecution or civil proceedings.
Welsh Government, Licence Number GD 100017916, 2015.

295000

296000

296000

296000

294000

317000

318000

294000



Cwmn Americanaidd Ewrop ar gyfer Datblygu
Gwledig Ewrop yn Eiddoedd
mewn Ardalwedd Gwledig
The European Agricultural Fund for
Rural Development: Europe Investing in
Rural Areas



Llywodraeth Cymru
Welsh Government

Ffurflen Cais Sengl
Single Application Form
Mapiau 2015 Maps

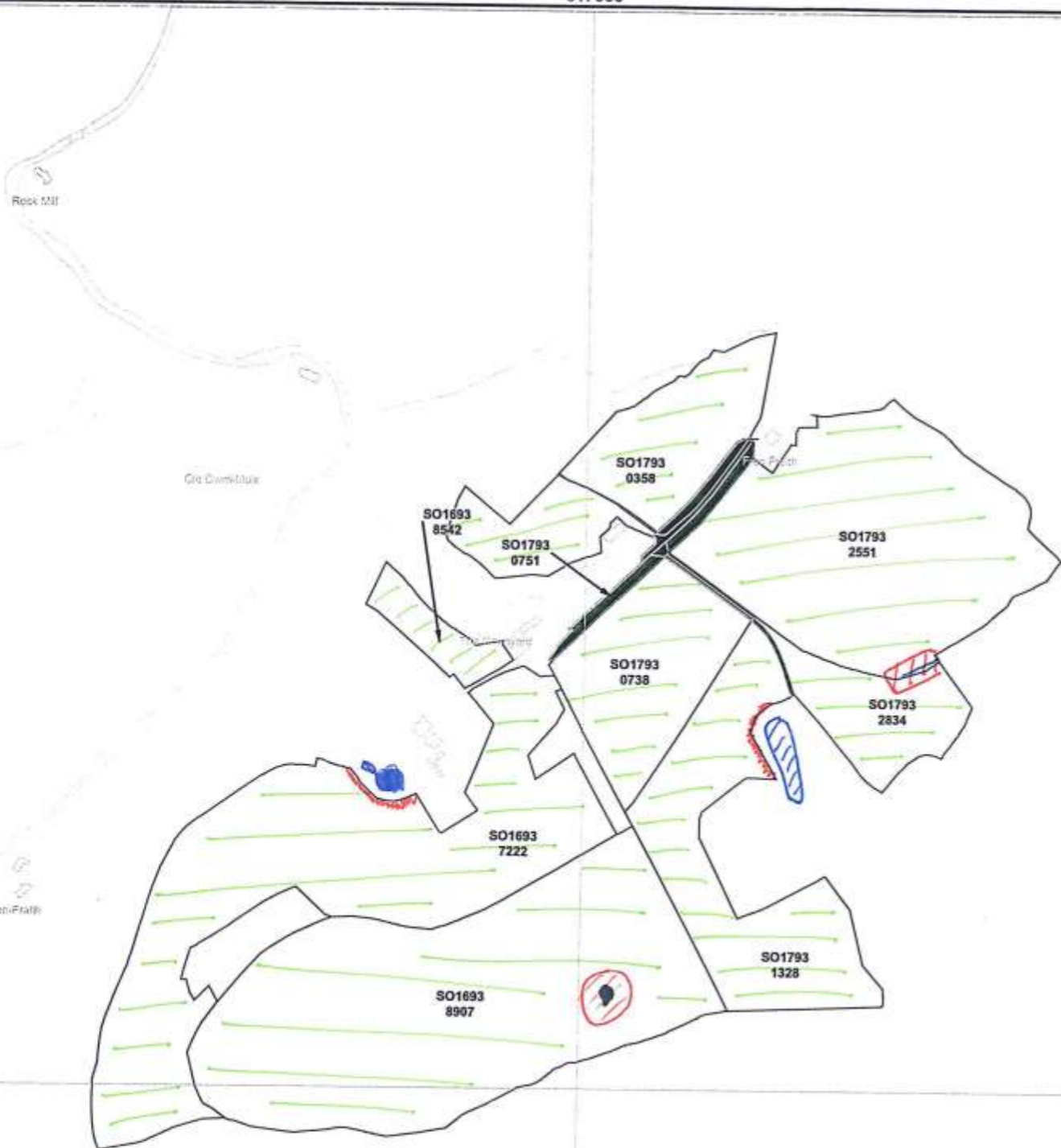
Marc Diogelwch SWYDDOGOL – SENSITIF /
Security Marking OFFICIAL-SENSITIVE
Cyfeirnod y Cwsmer / Customer Reference Number
A0002222

Dalen / Sheet : 3 / 5


293000

317000

293000



Graddfa Fras / Approx. Scale 1:5,000



Dyddiad Creu / Date Created : 13/02/2015

Mae'r wybodaeth hon i'w defnyddio ar gyfer pwrpasau IACS yn unig.
This information can only be used for IACS purposes.

Atgynhychir y map iwm o ddeunydd yr Arolwg Ordnans gyda chaniatâd yr Arolwg Ordnans ar
ran Rheolwr Llyfrau o Mawrhydi © Hawffrains y Goron. Mae atgynhychu heb ganiatâd yn torri
hawffrains y Goron a gall arwain at erlyriad new achos siŵl. Llywodraeth Cymru,
Rhif Trwydded GD 100017916, 2015.

This map is reproduced from Ordnance Survey material with the permission of Ordnance Survey
on behalf of the Controller of Her Majesty's Stationary Office © Crown copyright. Unauthorised
reproduction infringes Crown copyright and may lead to prosecution or civil proceedings.
Welsh Government, Licence Number GD 100017916, 2015.

318000

294000

295000

303000

303000



Crofta Amuehyddol Ewrop ar gyfer Datblygu
Gwledig Ewrop yn Burboedd
newn Arboreolaidd Gwledig
The European Agricultural Fund for
Rural Development Europe Investing in
Rural Areas



Llywodraeth Cymru
Welsh Government

Ffurflen Cais Sengl

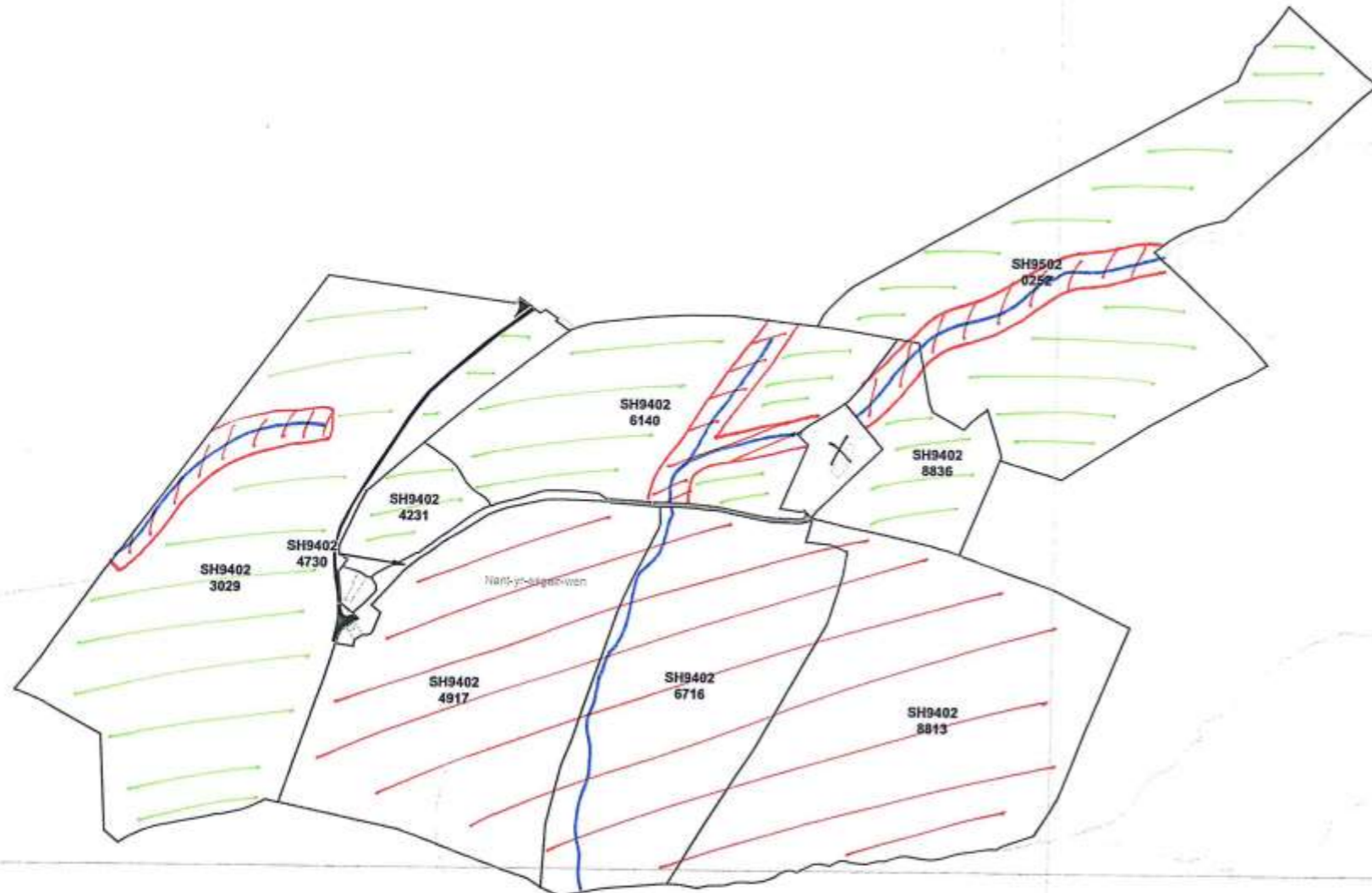
Single Application Form

Mapiau 2015 Maps

Marc Diogelwch SWYDDOGOL – SENSITIF /
Security Marking OFFICIAL-SENSITIVE

Cyfeirnod y Cwsmer / Customer Reference Number
A0002222

Dalen / Sheet : 4 / 5




302000

302000



Graddfa Fras / Approx. Scale 1:5,000



Dyddiad Creu / Date Created : 13/02/2015

Mae'r wybodaeth hon i'w defnyddio ar gyfer pwrpasau IACS yn unig.
This information can only be used for IACS purposes.

Algybhyrchir y map hwn o ddiunydd yr Arolwg Ordnans gyda chaniatâd yr Arolwg Ordnans ar ran Rheolwr Llyfrfa a Mawrhydi © Hyswfranti y Goron. Mae algybhyrchu heb ganiatâd yn torti hyswfranti y Goron a goll arwain at erlymied new achos siŵ. Llywodraeth Cymru, Rhif Trwydded GD 100017916, 2015.

This map is reproduced from Ordnance Survey material with the permission of Ordnance Survey on behalf of the Controller of Her Majesty's Stationary Office © Crown copyright. Unauthorised reproduction infringes Crown copyright and may lead to prosecution or civil proceedings. Welsh Government, Licence Number GD 100017916, 2015.

294000

295000

294500

295000



Cwmwl Annachydol Ewrop ar gyfer Ddethy
Gridd: Ewrop yn Baddodd
newn Ardaloedd Gwledig
The European Agricultural Fund for
Rural Development: Europe Investing in
Rural Areas



Llywodraeth Cymru
Welsh Government

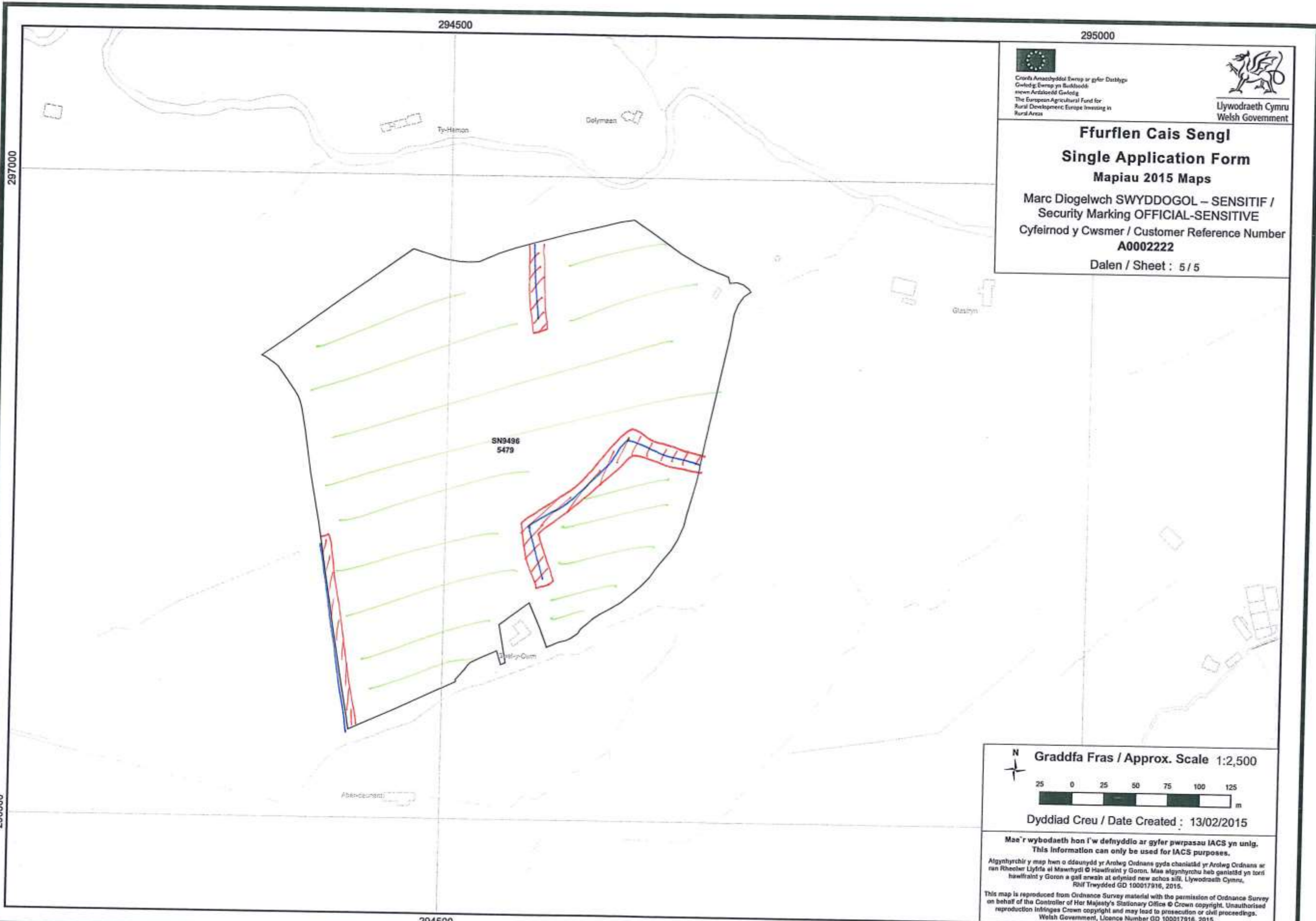
Ffurflen Cais Sengl Single Application Form Mapiau 2015 Maps

Marc Diogelwch SWYDDOGOL – SENSITIF /
Security Marking OFFICIAL-SENSITIVE
Cyfeirnod y Cwsmer / Customer Reference Number
A0002222

Dalen / Sheet : 5 / 5

297000


296500



SN9496
5479



Graddfa Fras / Approx. Scale 1:2,500



Dyddiad Creu / Date Created : 13/02/2015

Mae'r wybodaeth hon i'w defnyddio ar gyfer pwrpasau IACS yn unig.
This information can only be used for IACS purposes.

Atgynhyrchir y map hon o ddata yd y Arolwg Ordnans gyda chaniatâd y Arolwg Ordnans ar
ran Ffector Llyfrfa el Mawrhydi © Hawffraint y Gorn. Mae elgynhyrchu heb ganiatâd yn torri
hawffraint y Gorn a gall arwain at orlyniad new achos ail, Llywodraeth Cymru,
Rheil Twydded GD 100017916, 2015.

This map is reproduced from Ordnance Survey material with the permission of Ordnance Survey
on behalf of the Controller of Her Majesty's Stationary Office © Crown copyright. Unauthorised
reproduction infringes Crown copyright and may lead to prosecution or civil proceedings.
Welsh Government, Licence Number GD 100017916, 2015.

294500

295000