



MANURE MANAGEMENT PLAN



DEVELOPMENT: Erection of a poultry rearing unit including silos and associated works

LOCATION: Pentre Farm
Coedway
Shrewsbury
Shropshire
SY5 9AW

CLIENT: B P Lewis & Son

Roger Parry & Partners LLP
The Estates Office, 20 Salop Road, Oswestry, Shropshire, SY11 2NU
Tel: 01691655334 Fax: 01691 657798
Email: richard@rogerparry.net

*Also at: 1 Berriew Street, Welshpool, Powys, SY21 7SQ
Tel: 01938 554499 Fax: 01938 554462
email: welshpool@rogerparry.net*

*Also at: Hogstow Hall, Minsterley, Shrewsbury, SY5 0HZ
Tel: 01743 791336 Fax: 01743 792770
email: mail@rogerparry.net*

May 2018



The Estates Office
20 Salop Road
Oswestry
SY11 2NU

Phone 01691 655334

richard@rogerparry.net
www.rogerparry.net

Offices also at Minsterley & Welshpool

MANURE MANAGEMENT PLAN

This manure management plan has been prepared for B P Lewis & Son, Pentre Farm, Coedway, Shrewsbury, SY5 9AW.

The farm extends to approximately 213 acres (86.20 hectares) of owner occupied land and rented land. The farm currently has 75 dairy cows and 60 beef cattle. The applicants currently buy in fertiliser to spread on the land together with some poultry manure.

The manure management plan has been prepared for the total stock of 75 dairy cows, 60 beef cattle and 38,000 pullets with 3 crop cycles per year.

A buffer of 10m has been provided to all watercourses, and no spreading will be done on this buffer zone. The farm has therefore sufficient capacity to dispose of all manure produced by all enterprises in accordance with all the relevant regulations and legislation.

The total amount of manure (N) that can be applied over the spreadable land on the farm would be 85 hectares x 250kg = 21,250kg N.

The total produced on the farm is 24,045kg N, with 2,795kg N to be exported off farm to other local farmers and AD plants (Table 1).

Table 1:

Stock Unit	Stock Numbers	Kg N per Stock Unit	Total Kg N Produced
1000 pullets	114	125	14,250
1 dairy cow	75	85	6,375
1 beef	60	57	3,420
Total Kg N produced			24,045

The manure storage and disposal will also need to accord with DEFRA's Code of Good Agricultural Practice for the Protection of Air, Water and Soil.

Contingency Plan

There are a number of covered areas on the farm to allow for storing any manure, slurry and dirty water produced at times when spreading may not be possible e.g. due to wet, waterlogged or frozen conditions in accordance with the Code of Good Agricultural Practice. This is to ensure manures and slurry are spread at appropriate times to prevent pollution and maximise uptake of nutrients for crop growth. Manure will also be exported off site to local AD plants. Measures will be put in place for the storage of wash water during and after disease outbreak.

Any contaminated wash water will be stored in containers separate from other manures, and will be disposed of by a specialist contractor licensed to deal with such wastes.



The Estates Office
20 Salop Road
Oswestry
SY11 2NU

Phone 01691 655334

richard@rogerparry.net
www.rogerparry.net

Offices also at Minsterley & Welshpool

Table 2

Total Manure Production			
Group	Kg N Produced	No of Animals	Total Kg N
Dairy cows	85	75	6,375
Beef cattle	57	60	3,420
Pullets 1000	125	114	14,250
Total N Produced			24,045 Kg N
Manure exported			2,795kg N
Spreadable Area			85 Ha
Total N/Ha			250kg N/Ha

Areas on which solid manures and slurry should never be spread are:

Ditches and watercourses:

- Within at least 10 metres (11 yards) of either side of any watercourse including ditches and piped ditches. This will avoid direct spreading into the watercourse and also reduce the risk of run-off reaching the watercourse. Do not forget to include watercourses that form the boundary of your farm.

Other non-spreading (red) areas:

- Within at least 50 metres (55 yards) of any spring, well, borehole or reservoir that supplies water for human consumption or farm dairies.
- Very steep slopes where run-off is a high risk throughout the year.
- Any areas where you may not be allowed to spread for reasons such as a tenancy agreement, an abatement notice due to smell, set-aside land, Sites of Special Scientific Interest (SSSIs) or Environmentally Sensitive Areas (ESAs).
- The surface is rocky or uneven so that your equipment cannot be used effectively or safely.

APPLICATION METHODS

Manures will be stored and spread in accordance with the water, soil and air Codes of Good Agricultural Practice.

Manures will be stored in field stores and manure heaps at Pentre Farm on pasture ground and will be densely packed with an 'A' shaped profile.

- Manure heaps will be well away from water courses, drainage schemes and ditches.
- Manure will be spread under suitable conditions
 - Wind direction will be chosen to be blowing with prevailing direction from the west which will blow any odours away from the closest dwellings.
 - The ground to receive the manure will not be water logged or frozen.
 - Spreading will be done at least 10 metres away from any water courses or ditches
- There is a covered concrete pad at Pentre Farm that can be used for emergency storage when conditions are not suitable to store manure on the fields. This shed has a dirty water system and has an impermeable base the shed used to be used for wintering cattle.



The Estates Office
20 Salop Road
Oswestry
SY11 2NU

Phone 01691 655334

richard@rogerparry.net
www.rogerparry.net

Offices also at Minsterley & Welshpool

- Manure will be incorporated in the soil within 24 hours of application, where this is possible due to conditions.

Manure will be stored to comply with The Water Resources (Control of Pollution) (Silage, Slurry and Agricultural Fuel Oil) (SSAFO) (Wales) Regulations 2010 Standards.

MANURE SPREADING PLAN

Manure will be spread according to the annual cropping plan.

Manure will be tested and analysed on a regular basis so that quantities applied will mean that applications will concur with crop requirements as laid out in DEFRA document RB209.



The Estates Office
20 Salop Road
Oswestry
SY11 2NU

Phone 01691 655334

richard@rogerparry.net
www.rogerparry.net

Offices also at Minsterley & Welshpool

**Cynulliad Cenedlaethol Cymru
National Assembly for Wales**

IACS 2002

Main Holding Number / Rhif y Prif Ddaliad



52/161/0004

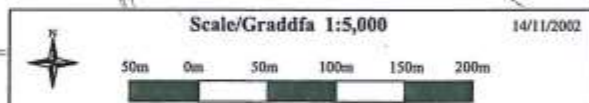
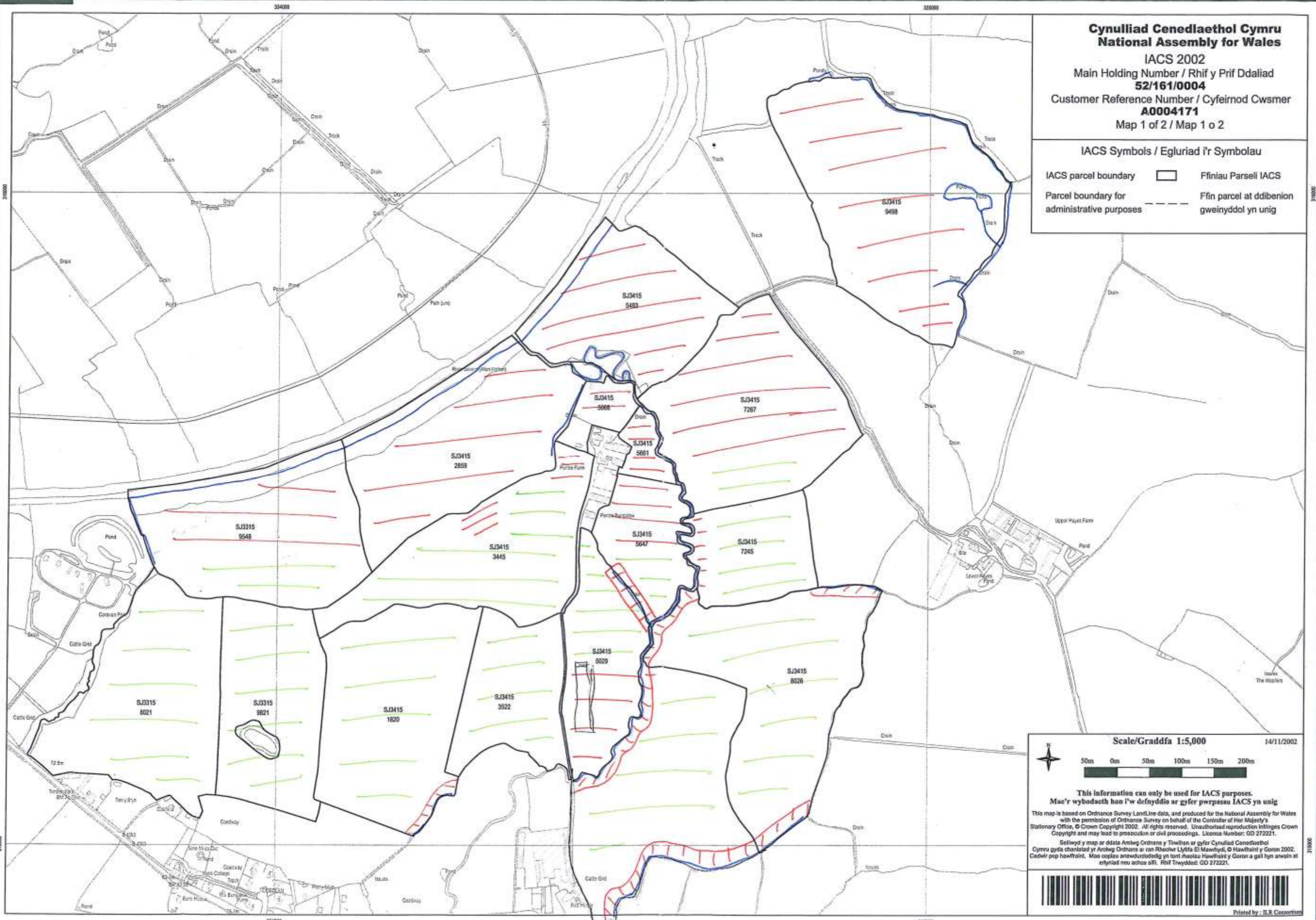
Customer Reference Number / Cyfeirnod Cwsmer

A0004171

Map 1 of 2 / Map 1 o 2

IACS Symbols / Egluriad i'r Symbolau

IACS parcel boundary		Ffiniau Parseli IACS
Parcel boundary for administrative purposes		Ffin parcel at ddibenion gweinyddol yn unig



This information can only be used for IACS purposes.
Mae'r wybodaeth hon i'w defnyddio ar gyfer pwrpasu IACS yn unig

This map is based on Ordnance Survey LandLine data, and produced for the National Assembly for Wales with the permission of Ordnance Survey on behalf of the Controller of Her Majesty's Stationary Office, © Crown Copyright 2002. All rights reserved. Unauthorised reproduction infringes Crown Copyright and may lead to prosecution or civil proceedings. License Number: SD 272221.

Sellwyd y map ar ddata Amieg Ordnans y Twlltan ar gyfer Cynulliad Cenedlaethol Cymru gyda charlatad y Amieg Ordnans ar ran Rheolwr Llyfya E! Mawrtyd, © Hawlfraint y Cwsmer 2002. Cedwir pob hawffraint. Mae copïau amweddortodig yn torth rheolau Hawffraint y Cwsmer a gall hyn arwain at erlyniad neu achos sifil. Rhif Trwydded: OD 272221.

