

**Roger Parry
& Partners**


www.rogerparry.net
 mail@rogerparry.net
 Tel: 01691 655334
 Fax: 01691 657798
 Roger Parry & Partners LLP
 The Property Experts

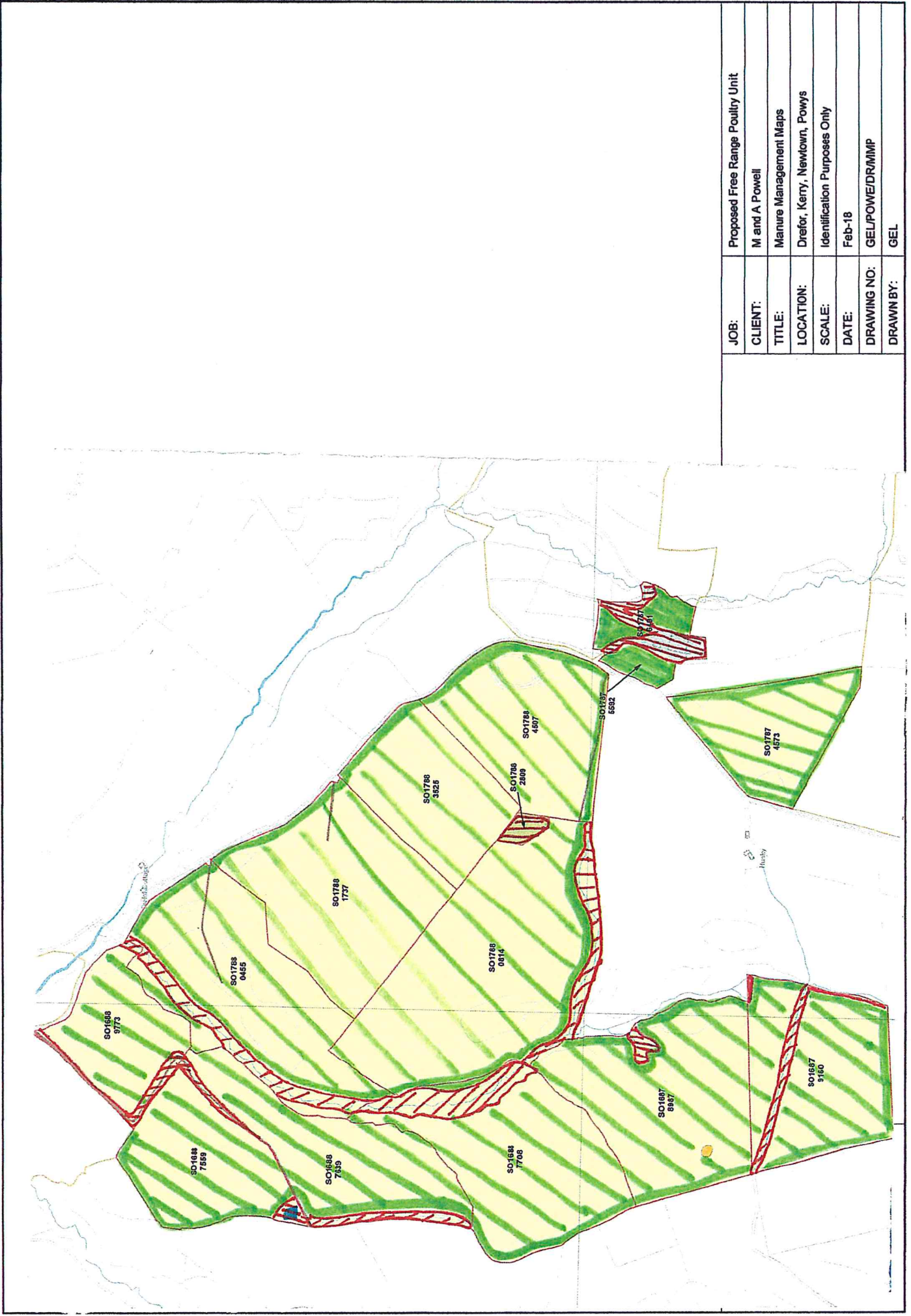
JOB:	Proposed Free Range Poultry Unit
CLIENT:	M and A Powell
TITLE:	Manure Management Maps
LOCATION:	Drefor, Kerry, Newtown, Powys
SCALE:	Identification Purposes Only
DATE:	Feb-18
DRAWING NO:	GEL/POWEDR/MMP
DRAWN BY:	GEL



CLIENT:	M and A Powell
TITLE:	Manure Management Maps
LOCATION:	Drefor, Kerry, Newtown, Powys
SCALE:	Identification Purposes Only
DATE:	Feb-18
DRAWING NO:	GEL/POWE/DR/MMP
DRAWN BY:	GEL

www.rogerparry.net
mail@rogerparry.net
 Tel: 01691 655334
 Fax: 01691 657798
 Roger Parry & Partners LLP
 The Property Experts



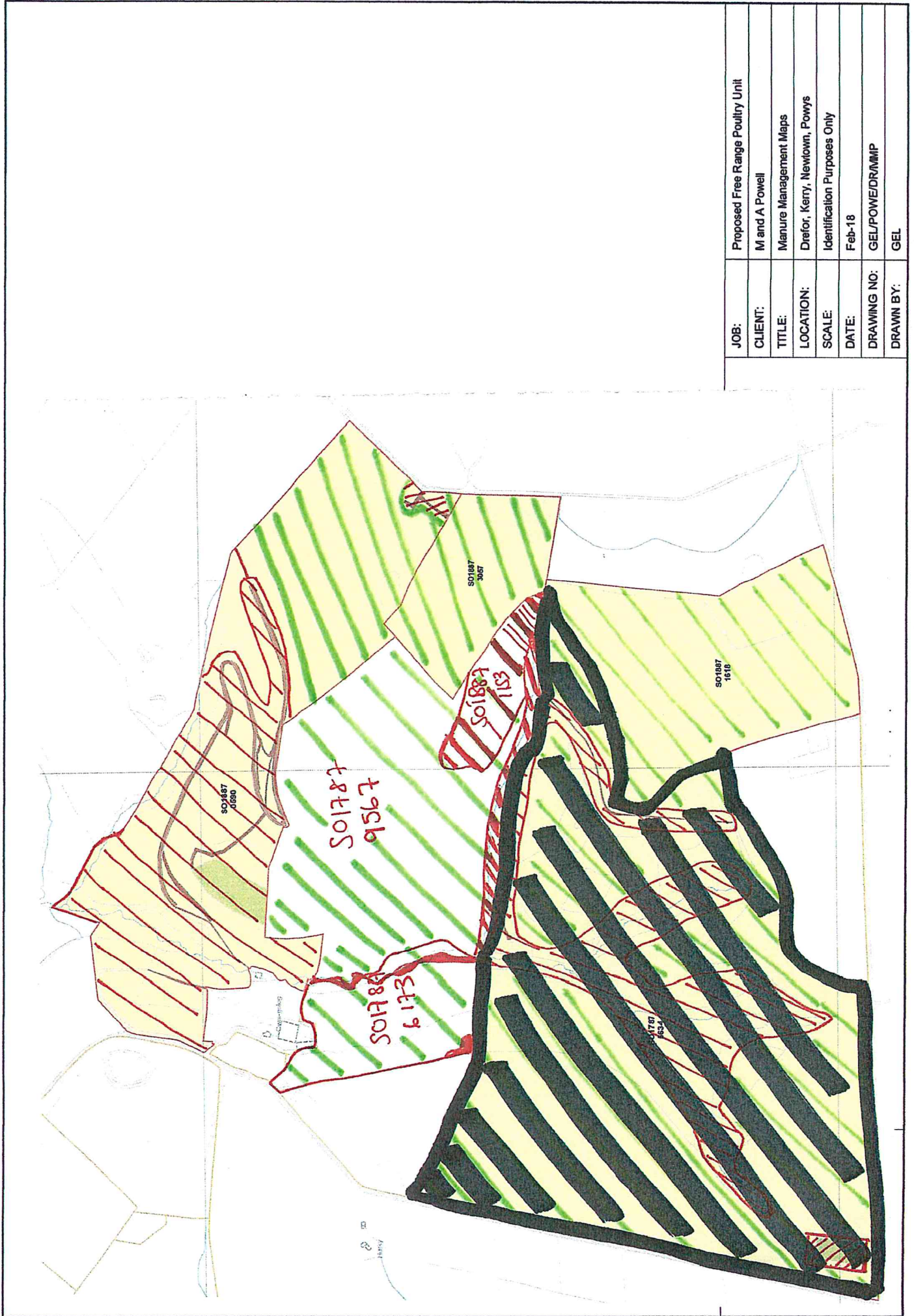


JOB:	Proposed Free Range Poultry Unit
CLIENT:	M and A Powell
TITLE:	Manure Management Maps
LOCATION:	Drefor, Kerry, Newtown, Powys
SCALE:	Identification Purposes Only
DATE:	Feb-18
DRAWING NO:	GEL/POWE/DR/MMP
DRAWN BY:	GEL



www.rogerparry.net
mail@rogerparry.net
Tel: 01691 655334
Fax: 01691 657798
 Roger Parry & Partners LLP
 The Property Experts

JOB:	Proposed Free Range Poultry Unit
CLIENT:	M and A Powell
TITLE:	Manure Management Maps
LOCATION:	Drefor, Kerry, Newtown, Powys
SCALE:	Identification Purposes Only
DATE:	Feb-18
DRAWING NO:	GEL/POWER/DRMMP
DRAWN BY:	GEL



JOB:	Proposed Free Range Poultry Unit
CLIENT:	M and A Powell
TITLE:	Manure Management Maps
LOCATION:	Drefor, Kerry, Newtown, Powys
SCALE:	Identification Purposes Only
DATE:	Feb-18
DRAWING NO:	GEL/POWE/DR/AMMP
DRAWN BY:	GEL

SO1787 6631

16.79 ha

13 ha GRZ

3.79 ha TREES

SO1787 9145

4.60 ha

4.38 GRZ

0.22 trees

SO1887

11.53

2.58 ha - trees

SO1787

3636

18.40 ha

18.19 GRZ

0.21 TREES

SO1787


7811, 3.03 ha

SO1787 8505

6.32 ha

5.96 GRZ

0.36 track/trees



Roger Parry
& Partners

3.01 GRZ, 0.02 track
www.rogerparry.net
mail@rogerparry.net
Tel: 01691 655334
Fax: 01691 657798
Roger Parry & Partners LLP
The Property Experts

JOB:	Proposed Free Range Poultry Unit
CLIENT:	M and A Powell
TITLE:	Manure Management Maps
LOCATION:	Drefor, Kerry, Newtown, Powys
SCALE:	Identification Purposes Only
DATE:	Feb-18
DRAWING NO:	GEL/POWE/DR/MMP
DRAWN BY:	GEL