






Project: Cwmafan Proposed Broiler Unit

Client: 

Key:

-  Approximate location of Cwmafan Proposed Broiler Unit
-  LANDMAP Visual and Sensory Areas

National Landscape Character Areas:

-  NCLA21 Cambrian Mountains
-  NCLA27 The Vales of Irfon and Ithon
-  Viewpoint location

Notes:

1. For information regarding the ZTV please find refer to Figure LV 1.
2. Reproduced from Ordnance Survey digital map data © Crown copyright 2020. All rights reserved. Licence number 100053544.

Scale: 1:25,000 @A3




Figure: LV 2
LANDMAP Visual and Sensory Areas