



MANURE MANAGEMANT PLAN



DEVELOPMENT: Erection of a Free Range Egg Production Unit including silos and associated works

LOCATION: Bron Heulog
Llanfair Talhaiarn
Abergele
Conwy
LL22 8PE

CLIENT: RN & JM Lloyd & Sons

Roger Parry & Partners LLP
The Estates Office, 20 Salop Road, Oswestry, Shropshire, SY11 2NU
Tel: 01691655334 Fax: 01691 657798
Email: richard@rogerparry.net

*Also at: 1 Berriew Street, Welshpool, Powys, SY21 7SQ
Tel: 01938 554499 Fax: 01938 554462
email: welshpool@rogerparry.net*

*Also at: Hogstow Hall, Minsterley, Shrewsbury, SY5 0HZ
Tel: 01743 791336 Fax: 01743 792770
email: mail@rogerparry.net*

March 2018



The Estates Office
20 Salop Road
Oswestry
SY11 2NU

Phone 01691 655334

richard@rogerparry.net
www.rogerparry.net

*Offices also at Minsterley &
Welshpool*

MANURE MANAGEMENT PLAN

This manure management plan has been prepared for RN & JM Lloyd & Sons, Bron Heulog, Llanfair Talhaiarn, Abergelge, Conwy, LL22 8PE.

The farm extends to approximately 720 acres (291.38 hectares) of owner occupied land. The farm currently have a flock of 1600 ewes and 300 suckler cows, with 32,000 hens proposed. The applicants currently buy in fertiliser to spread on the land.

The manure management plan has been prepared for the total stock of 1600 ewes, 300 suckler cows and 32,000 free range laying hens.

A buffer of 10m has been provided to all watercourses, and no spreading will be done on this buffer zone. The farm has therefore sufficient capacity to dispose of all manure produced by all enterprises in accordance with all the relevant regulations and legislation.

The total amount of manure (N) that can be applied over the spreadable land on the farm would be 261.61 hectares x 250kg = 65,402.5kg N.

The total produced on the farm is 55,820kg N, which is well below the threshold, and therefore no manure will have to be exported (Table 1).

Table 1:

Stock Unit	Stock Numbers	Kg N per Stock Unit	Total Kg N Produced
1 ewe	1600	13	20,800
1 cattle	300	57	17,100
Free range hens (1,000 places)	32	560	17,920
Total Kg N produced			55,820

Therefore no kg N will have to be exported.

A map is provided in the full plan which shows areas where manure spreading should not take place.

Contingency Plan

There are a number of covered areas on the farm to allow for storing any manure, slurry and dirty water produced at times when spreading may not be possible e.g. due to wet, waterlogged or frozen conditions in accordance with the Code of Good Agricultural Practice. This is to ensure manures and slurry are spread at appropriate times to prevent pollution and maximise uptake of nutrients for crop growth. Manure will also be exported off site to local AD plants. Measures will be put in place for the storage of wash water during and after disease outbreak.

Any contaminated wash water will be stored in containers separate from other manures and will be disposed of by a specialist contractor licensed to deal with such wastes.

Areas on which solid manures and slurry should never be spread are:
Ditches and watercourses:



The Estates Office
20 Salop Road
Oswestry
SY11 2NU

Phone 01691 655334

richard@rogerparry.net
www.rogerparry.net

Offices also at Minsterley &
Welshpool

- Within at least 10 metres (11 yards) of either side of any watercourse including ditches and piped ditches. This will avoid direct spreading into the watercourse and also reduce the risk of run-off reaching the watercourse. Do not forget to include watercourses that form the boundary of your farm.
- Other non-spreading (red) areas:
- Within at least 50 metres (55 yards) of any spring, well, borehole or reservoir that supplies water for human consumption or farm dairies.
 - Very steep slopes where run-off is a high risk throughout the year.
 - Any areas where you may not be allowed to spread for reasons such as a tenancy agreement, an abatement notice due to smell, set-aside land, Sites of Special Scientific Interest (SSSIs) or Environmentally Sensitive Areas (ESAs).
 - The surface is rocky or uneven so that your equipment cannot be used effectively or safely.

APPLICATION METHODS

Manures will be stored and spread in accordance with the water, soil and air Codes of Good Agricultural Practice.

Manures will be stored in field stores and manure heaps at Bron Heulog on arable ground and will be densely packed with a A shaped profile.

- Manure heaps will be well away from water courses, drainage schemes and ditches.
- Manure will be spread under suitable conditions
 - Wind direction will be chosen to be blowing with prevailing direction from the west which will blow any odours away from the closest dwellings.
 - The ground to receive the manure will not be water logged or frozen.
 - Spreading will be done at least 10 metres away from any water courses or ditches
- There is a covered concrete pad at Bron Heulog that can be used for emergency storage when conditions are not suitable to store manure on the fields. This shed has a dirty water system and has an impermeable base the shed used to be used for wintering cattle.
- Manure will be incorporated in the soil within 24 hours of application, where this is possible due to conditions.

MANURE SPREADING PLAN

Manure will be spread according to the annual cropping plan.

Manure will be tested and analysed on a regular basis so that quantities applied will mean that applications will concur with crop requirements as laid out in DEFRA document RB209.

Table 2

Total Manure Production			
Group	Kg N Produced	No of Animals	Total Kg N
Ewes	13	1600	20,800
Cattle	57	300	17,100
Laying hens 1000	560	32,000	17,920
Total N Produced			55,820 Kg N



The Estates Office
20 Salop Road
Oswestry
SY11 2NU

Phone 01691 655334

richard@rogerparry.net
www.rogerparry.net

Offices also at Minsterley & Welshpool

Total N Exported			0 Kg N
Spreadable Area			261.61 Ha
Total N/Ha			213kg N/Ha

MANURE SPREADING PLAN

The birds within the free range unit will graze the designated land in a rotational field system. The birds will step out of the building through the pop holes provided and onto a veranda, which shall ensure that the ground is not poached and compacted by the birds. The veranda shall also ensure that the feet of the birds are cleaned prior to entering the building. The birds will be then directed to those fields available for grazing in rotation to prevent over stocking of the ground and ensure the fertility of soil. Good pasture management is essential, and it is paramount the problems of parasitic intestinal worms and coccidian oocysts are avoided.



The Estates Office
20 Salop Road
Oswestry
SY11 2NU

Phone 01691 655334

richard@rogerparry.net
www.rogerparry.net

Offices also at Minsterley & Welshpool

299000

300000



Crsio Amuehyddol Ewrop ar gyfer Datblygu
Gwledig Ewrop yn Buddsoddi
mewn Ardaloedd Gwledig
The European Agricultural Fund for
Rural Development: Europe Investing in
Rural Areas



Llywodraeth Cymru
Welsh Government

Ffurflen Cais Sengl

Single Application Form

Mapiau 2015 Maps

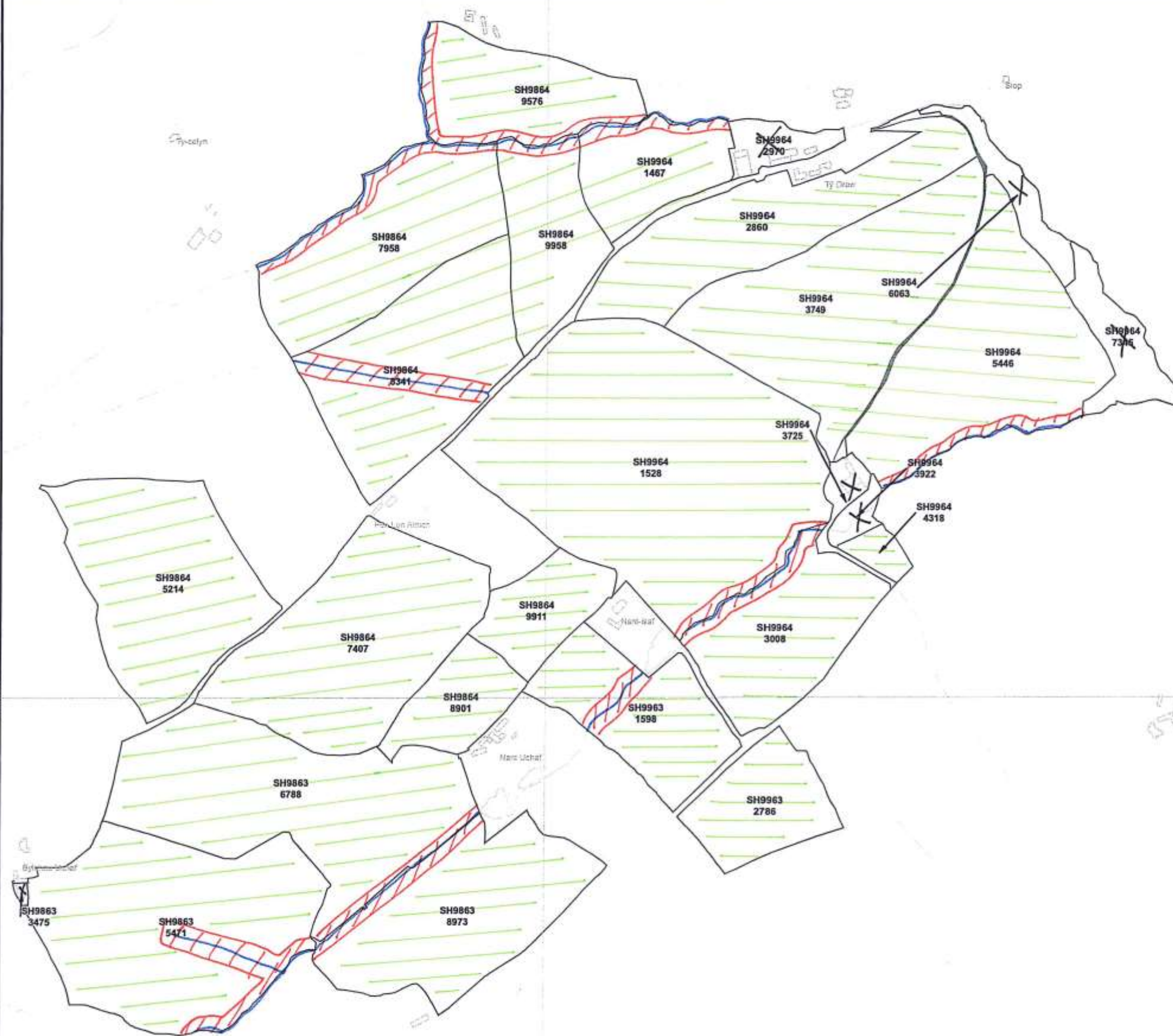
Marc Diogelwch SWYDDOGOL – SENSITIF /
Security Marking OFFICIAL-SENSITIVE

Cyfeirnod y Cwsmer / Customer Reference Number
A0016803

Dalen / Sheet : 1 / 7

364000

364000




299000

300000



Graddfa Fras / Approx. Scale 1:5,000



Dyddiad Creu / Date Created : 14/02/2015

Mae'r wybodaeth hon i'w defnyddio ar gyfer pwrpasau IACS yn unig.
This information can only be used for IACS purposes.

Atgynhychir y map hwn o ddeunydd yr Arolwg Ordnans gyda chaniatâd yr Arolwg Ordnans ar ran Rheolwr Llysof ei Mawrhydi & Hawffraint y Goron. Mae atgynhychio heb ganiatâd yn torri hawffraint y Goron a gall arwain at edrydd new achos sifft. Llywodraeth Cymru, Rhif Trwydded GD 100017916, 2015.

This map is reproduced from Ordnance Survey material with the permission of Ordnance Survey on behalf of the Controller of Her Majesty's Stationary Office © Crown copyright. Unauthorised reproduction infringes Crown copyright and may lead to prosecution or civil proceedings. Welsh Government, Licence Number GD 100017916, 2015.

293000

294000



Cranfa Awaethyddol Ewrop ar gyfer Datblygu
Gwledig Ewrop yn Bwlbodaeth
mewn Ardaloedd Gwledig
The European Agricultural Fund for
Rural Development: Europe Investing in
Rural Areas



Llywodraeth Cymru
Welsh Government

Ffurflen Cais Sengl

Single Application Form

Mapiau 2015 Maps

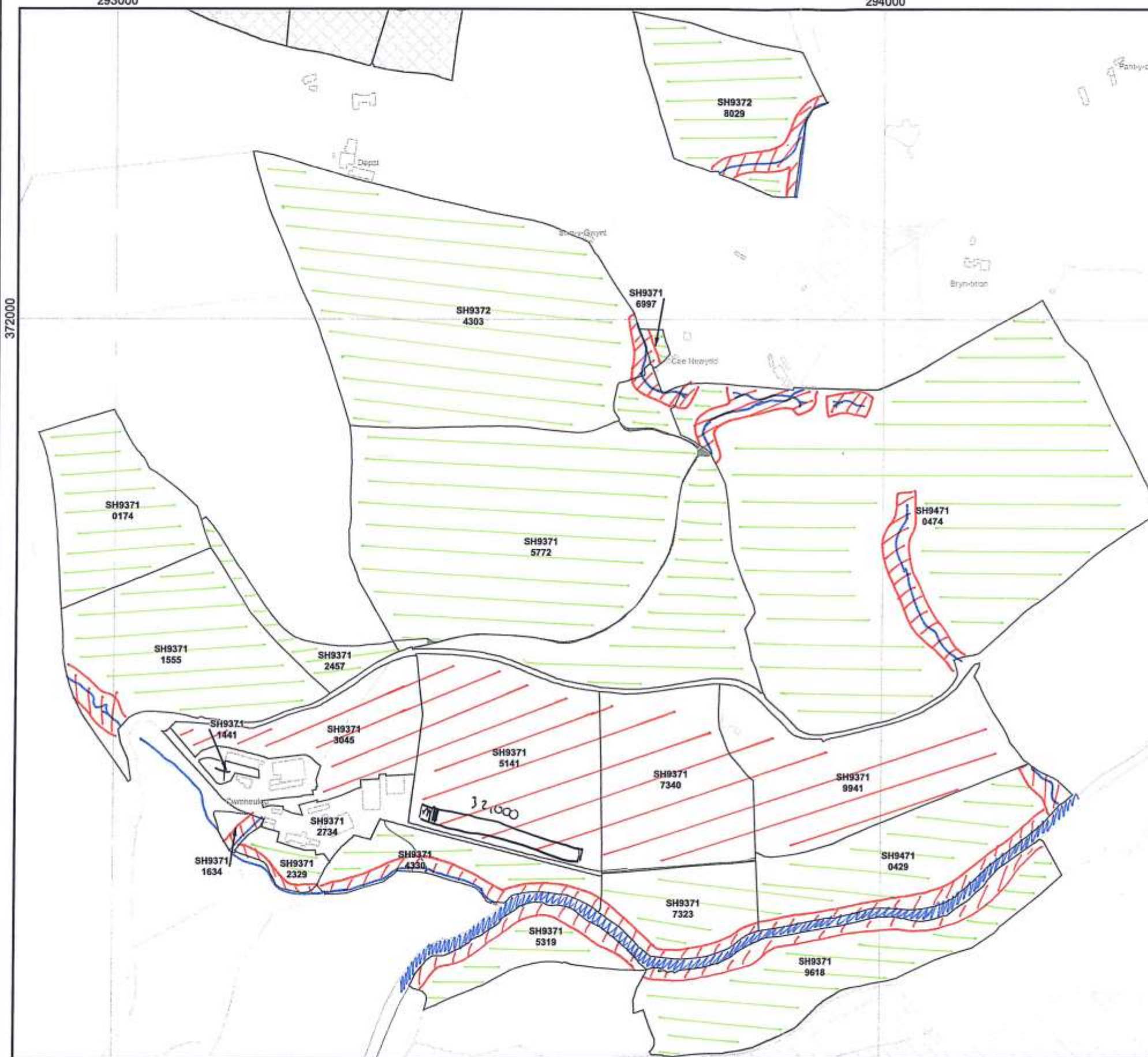
Marc Diogelwch SWYDDOGOL – SENSITIF /
Security Marking OFFICIAL-SENSITIVE

Cyfeirnod y Cwsmer / Customer Reference Number
A0016803

Dalen / Sheet : 2 / 7

372000

372000




293000

294000



Graddfa Fras / Approx. Scale 1:5,000



Dyddiad Creu / Date Created : 14/02/2015

Mae'r wybodaeth hon i'w defnyddio ar gyfer pwmpasau IACS yn unig.
This information can only be used for IACS purposes.

Algorithmau y map hon o ddauydd yr Arolwg Ordnans gyda chaniatâd yr Arolwg Ordnans ar ran Rheolwr Llyfrfa a Mawrddyl o Hawlfraint y Goron. Mae algorithmau heb ganiatâd yn lori hawlfraint y Goron a gall arwain at erlyriad new echos wif. Llywodraeth Cymru, Rhif Trwydded GD 100017916, 2015.

This map is reproduced from Ordnance Survey material with the permission of Ordnance Survey on behalf of the Controller of Her Majesty's Stationary Office © Crown copyright. Unauthorised reproduction infringes Crown copyright and may lead to prosecution or civil proceedings. Welsh Government, Licence Number GD 100017916, 2015.

293000

294000



Cronfa Amaethyddol Ewrop ar gyfer Datblygu
Gwledig Ewrop yn Budoedd
mewn Ardaloedd Gwledig
The European Agricultural Fund for
Rural Development: Europe Investing in
Rural Areas



Llywodraeth Cymru
Welsh Government

Ffurflen Cais Sengl

Single Application Form

Mapiau 2015 Maps

Marc Diogelwch SWYDDOGOL – SENSITIF /
Security Marking OFFICIAL-SENSITIVE

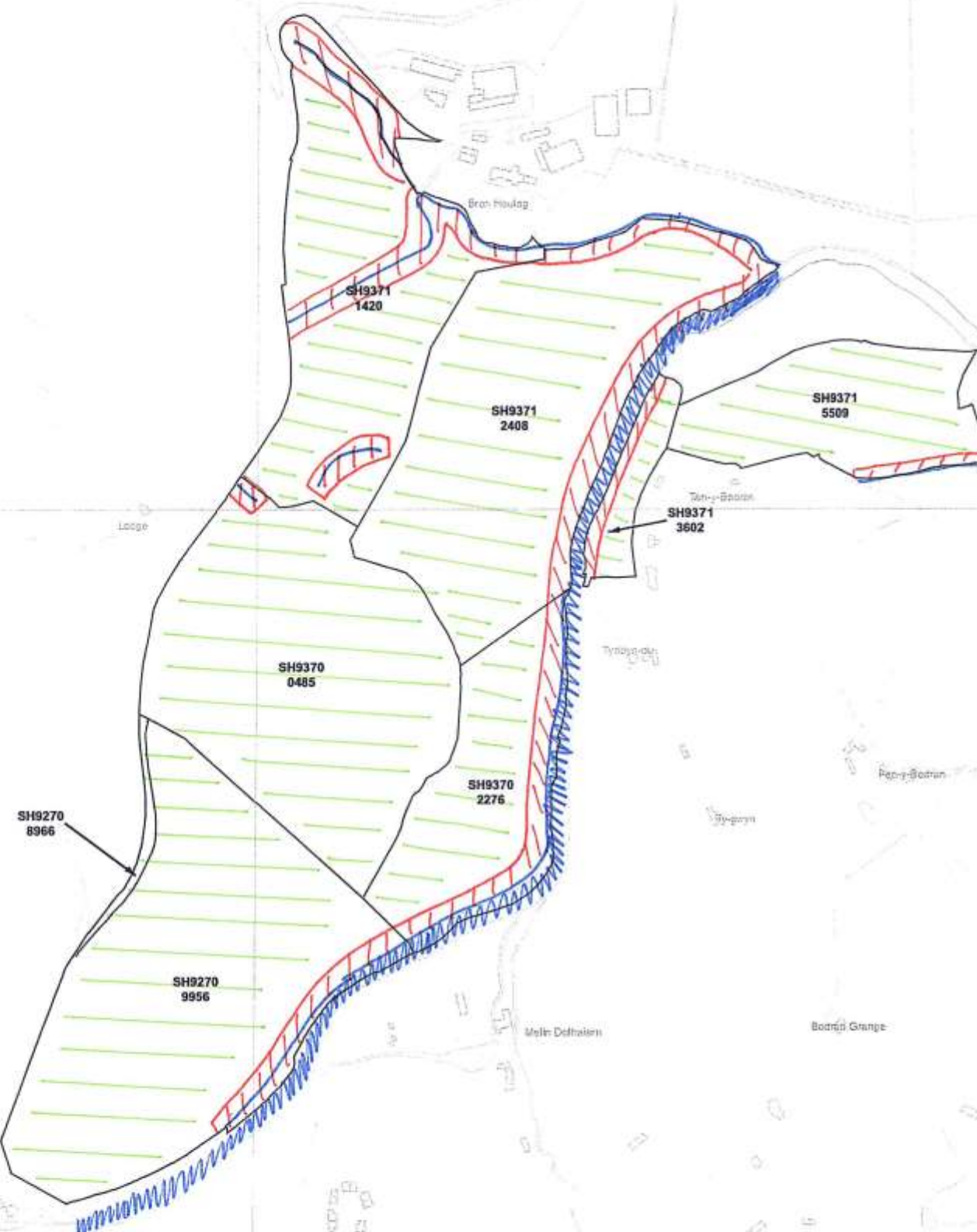
Cyfeirnod y Cwsmer / Customer Reference Number

A0016803

Dalen / Sheet : 3 / 7

371000

371000



Graddfa Fras / Approx. Scale 1:5,000



Dyddiad Creu / Date Created : 14/02/2015

Mae'r wybodaeth hon i'w defnyddio ar gyfer pwrpasau IACS yn unig.
This information can only be used for IACS purposes.

Ngynhyrchir y map hwn o ddeunydd yr Arolwg Ordnans gyda chaniellid yr Arolwg Ordnans ar ran Rheolwr Llyfrfa ei Mawrhydi © Hawlfraint y Goron. Mae atgynhyrchu heb ganiellid yn torri hawlfraint y Goron a gall arwain at orlyniad new achos siŵl. Llywodraeth Cymru, Rhif Trwydded GD 100017916, 2015.

This map is reproduced from Ordnance Survey material with the permission of Ordnance Survey on behalf of the Controller of Her Majesty's Stationary Office © Crown copyright. Unauthorised reproduction infringes Crown copyright and may lead to prosecution or civil proceedings. Welsh Government, Licence Number GD 100017916, 2015.

293000

294000

292500

293000



Cwmwl Amgwyddol Ewrop ar gyfer Ddiwygi
Gwledig Ewrop yn Buddsoddi
mewn Ardaloedd Gwledig
The European Agricultural Fund for
Rural Development: Europe Investing in
Rural Areas



Llywodraeth Cymru
Welsh Government

Ffurflen Cais Sengl

Single Application Form

Mapiau 2015 Maps

Marc Diogelwch SWYDDOGOL – SENSITIF /
Security Marking OFFICIAL-SENSITIVE

Cyfeirnod y Cwsmer / Customer Reference Number

A0016803

Dalen / Sheet : 4 / 7



Graddfa Fras / Approx. Scale 1:2,500



Dyddiad Creu / Date Created : 14/02/2015

Mae'r wybodaeth hon i'w defnyddio ar gyfer pwrpasau IACS yn unig.
This information can only be used for IACS purposes.

Allynhyrchrir y map hon o ddaunydd yr Arolwg Ordnans gyda chaniatâd yr Arolwg Ordnans ar ran Rheolwr Llyfrfa a Mawrddi © Hawffrind y Goron. Mae allynhyrchrir heb ganiatâd yn lori hawffrind y Goron a gall arwain at erlyniad new achos i'w. Llywodraeth Cymru, Rhif Trwydded GD 100017816, 2015.

This map is reproduced from Ordnance Survey material with the permission of Ordnance Survey on behalf of the Controller of Her Majesty's Stationary Office © Crown copyright. Unauthorised reproduction infringes Crown copyright and may lead to prosecution or civil proceedings. Welsh Government, Licence Number GD 100017816, 2015.

292500

293000

374000

294000

295000



Cwmwl Amcethyddol Ewrop ar gyfer Datblygu
Gwledig Ewrop yn Boddoldd
mewn Ardaloedd Gwledig
The European Agricultural Fund for
Rural Development: Europe Investing in
Rural Areas



Llywodraeth Cymru
Welsh Government

Ffurflen Cais Sengl

Single Application Form

Mapiau 2015 Maps

Marc Diogelwch SWYDDOGOL – SENSITIF /
Security Marking OFFICIAL-SENSITIVE

Cyfeirnod y Cwsmer / Customer Reference Number

A0016803

Dalen / Sheet : 5 / 7

372000

372000



Graddfa Fras / Approx. Scale 1:5,000



Dyddiad Creu / Date Created : 14/02/2015

Mae'r wybodaeth hon i'w defnyddio ar gyfer pwrpasau IACS yn unig.
This information can only be used for IACS purposes.

Algorithmau y map hon o ddefnyddio yr Arolwg Ordnans gyda chaniatâd yr Arolwg Ordnans ar
rhan Rheolwr Llyfrfa a Mawrddi o Hawlfraint y Goron. Mae algorithmau heb ganiatâd yn torth
hawlfraint y Goron a gall arwain at arlyniad new achos sifft. Llywodraeth Cymru,
Rhif Trwydded GD 100017916, 2015.

This map is reproduced from Ordnance Survey material with the permission of Ordnance Survey
on behalf of the Controller of Her Majesty's Stationary Office © Crown copyright. Unauthorised
reproduction infringes Crown copyright and may lead to prosecution or civil proceedings.
Welsh Government, Licence Number GD 100017916, 2015.

294000

295000

293000

293500



Cronfa Awaethaf Ewrop ar gyfer Ddiwyg
Gwledig Ewrop yn Buddsoddi
mewn Ardaloedd Gwledig
The European Agricultural Fund for
Rural Development: Europe Investing in
Rural Areas



Llywodraeth Cymru
Welsh Government

Ffurflen Cais Sengl

Single Application Form

Mapiau 2015 Maps

Marc Diogelwch SWYDDOGOL – SENSITIF /
Security Marking OFFICIAL-SENSITIVE
Cyfeirnod y Cwsmer / Customer Reference Number
A0016803

Dalen / Sheet : 6 / 7

372000



Graddfa Fras / Approx. Scale 1:2,500



Dyddiad Creu / Date Created : 14/02/2015

Mae'r wybodaeth hon i'w defnyddio ar gyfer pwrpasau IACS yn unig.
This information can only be used for IACS purposes.

Atgynhyrchir y map hwn o ddiwydd yr Arolwg Ordnans gyda chaniatâd yr Arolwg Ordnans ar
ran Rheolwr Llyfrfa o Lawrhyddi & Hawlfraint y Goron. Mae atgynhyrchu heb ganiatâd yn torri
hawlfraint y Goron a gall arwain at erlyriad new sŵn. Llywodraeth Cymru,
Rhif Trwydded GD 100017916, 2015.

This map is reproduced from Ordnance Survey material with the permission of Ordnance Survey
on behalf of the Controller of Her Majesty's Stationary Office © Crown copyright. Unauthorised
reproduction infringes Crown copyright and may lead to prosecution or civil proceedings.
Welsh Government, Licence Number GD 100017916, 2015.

293000

293500

371500

294000

294500

371000

294000

294500



Cwmwl Awaethyddol Ewrop ar gyfer Datblygu
Gwledig Ewrop yn Buddsoddi
mewn Ardaloedd Gwledig
The European Agricultural Fund for
Rural Development: Europe Investing in
Rural Areas



Llywodraeth Cymru
Welsh Government

Ffurflen Cais Sengl
Single Application Form
Mapiau 2015 Maps

Marc Diogelwch SWYDDOGOL – SENSITIF /
Security Marking OFFICIAL-SENSITIVE
Cyfeirnod y Cwsmer / Customer Reference Number
A0016803

Dalen / Sheet : 7 / 7



Graddfa Fras / Approx. Scale 1:2,500



Dyddiad Creu / Date Created : 14/02/2015

Mae'r wybodaeth hon i'w defnyddio ar gyfer pwrpasau IACS yn unig.
This information can only be used for IACS purposes.

Atgynhyrchir y map hon o ddeunydd yr Arolwg Ordnans gyda chaniatâd yr Arolwg Ordnans ar ran Rheolwr Llyfrfa a Mawrthdyd © Hawlfraint y Goron. Mae atgynhyrchu heb ganiatâd yn serri hawlfraint y Goron a gall arwain at erlysiad new achos siŵl. Llywodraeth Cymru, Rhif Trwydded GD 100017916, 2015.

This map is reproduced from Ordnance Survey material with the permission of Ordnance Survey on behalf of the Controller of Her Majesty's Stationary Office © Crown copyright. Unauthorised reproduction infringes Crown copyright and may lead to prosecution or civil proceedings. Welsh Government, Licence Number GD 100017916, 2015.